




Inglewood Hill Rd Parking Lot Project

Addresses Within 2000 Feet

-  2000 ft Parcel Buffer
-  Targeted Parcels
-  Parcel Intersecting Buffer



King County
Department of
Natural Resources and Parks
Parks Division

October 7, 2016

0 75 150 300
Feet

The information included on this map has been compiled by King County staff from a variety of sources and is subject to change without notice. King County makes no representations or warranties, express or implied, as to accuracy, completeness, timeliness, or rights to the use of such information. This document is not intended for use as a survey product. King County shall not be liable for any general, special, indirect, incidental, or consequential damages including, but not limited to, lost revenues or lost profits resulting from the use or misuse of the information contained on this map. Any sale of this map or information on this map is prohibited except by written permission of King County.

\\dnrpt\projects\Parks\working\projects\address_searches\app\elst_inglewood_parking_lot_2000buff_sept2016_map.mxd

Lake Sammamish

NE Inglewood Hill Rd

